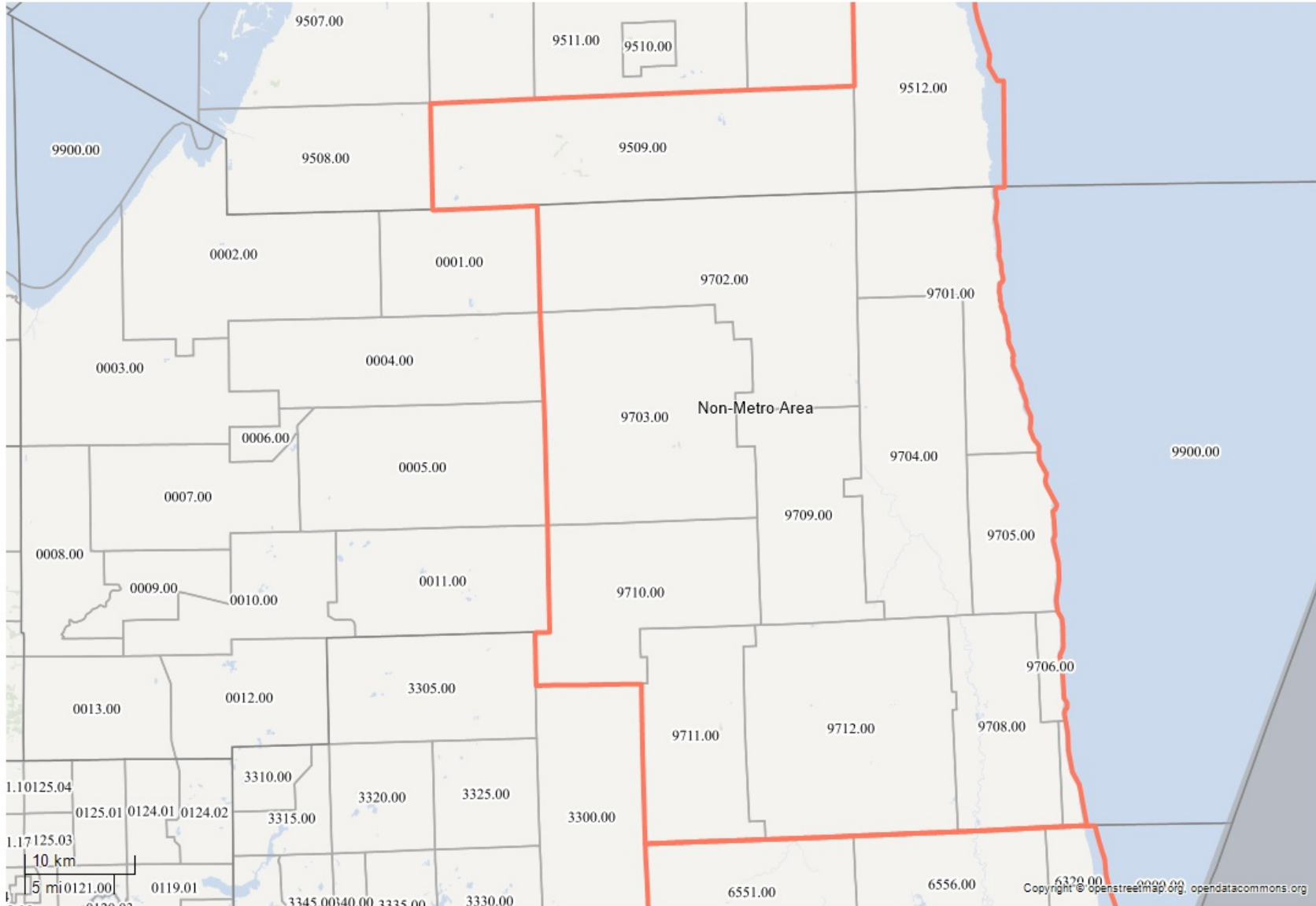


Eastern Michigan Bank

Assessment Area: Non-Metro



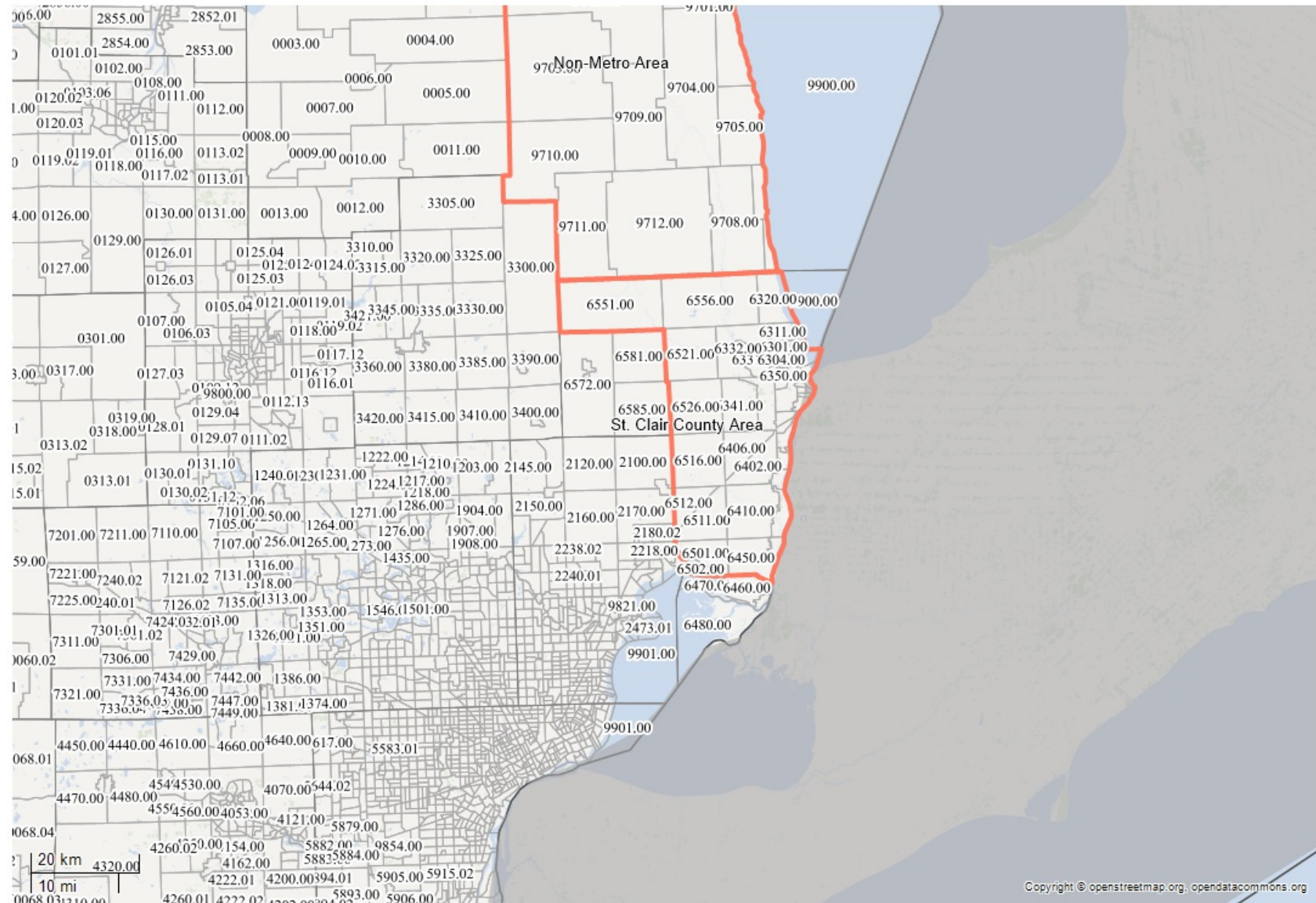
- State
 - County
 - Census Tract
 - Zip Code
 - Assessment Area
- None**
- ≤ 10%
 - > 10% and ≤ 25%
 - > 25% and ≤ 50%
 - > 50% and ≤ 75%
 - > 75%
 - N/A

Applied Filters

- Area: (Non-Metro , St. Clair County)
- Status: (Open)
- Action Taken Date: (3/24/1975 - 4/28/2023)
- You are included in the HMDA benchmark.

Eastern Michigan Bank

Assessment Area: St. Clair County



- State
 - County
 - Census Tract
 - Zip Code
 - Assessment Area
- None**
- ≤ 10%
 - > 10% and ≤ 25%
 - > 25% and ≤ 50%
 - > 50% and ≤ 75%
 - > 75%
 - N/A

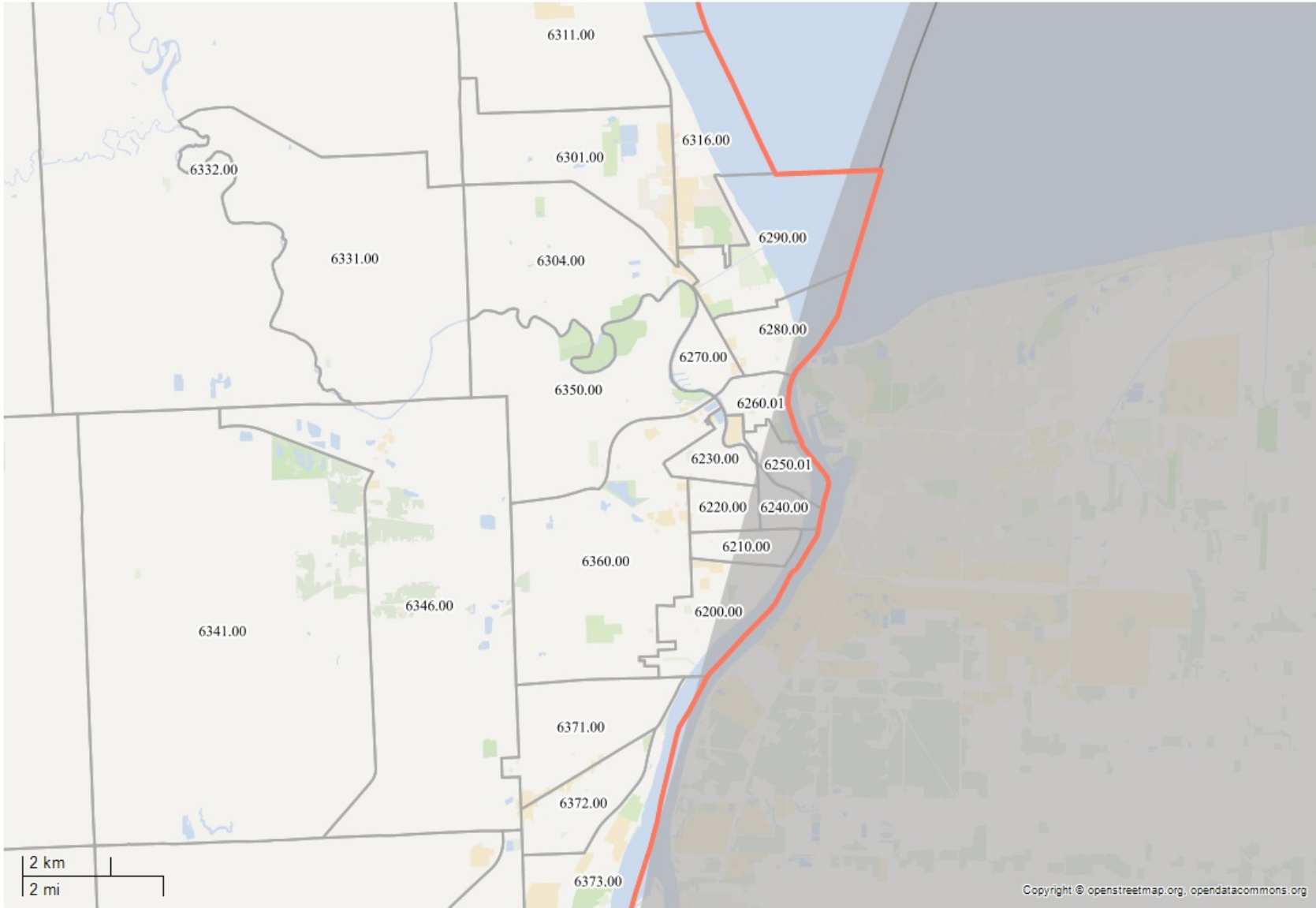
Applied Filters

- Area: (Non-Metro , St. Clair County)
- Status: (Open)
- Action Taken Date: (3/24/1975 - 4/28/2023)
- You are included in the HMDA benchmark.

Copyright © openstreetmap.org | opendatacommons.org

Eastern Michigan Bank

Assessment Area: City of Port Huron



- State
 - County
 - Census Tract
 - Zip Code
 - Assessment Area
- None**
- ≤ 10%
 - > 10% and ≤ 25%
 - > 25% and ≤ 50%
 - > 50% and ≤ 75%
 - > 75%
 - N/A

Applied Filters

- Area: (Non-Metro , St. Clair County)
- Status: (Open)
- Action Taken Date: (3/24/1975 - 4/28/2023)
- You are included in the HMDA benchmark.